








ENVIRONMENTAL FEATURES

City of Onalaska
Smart Growth Plan

Figure X.X

Onalaska, Wisconsin

- Legend**
-  Slope > 30%
 -  Wetland
 -  FEMA Flood Plain
 -  Stream
 -  Road Centerline
 -  Railroad
 -  City of Onalaska

